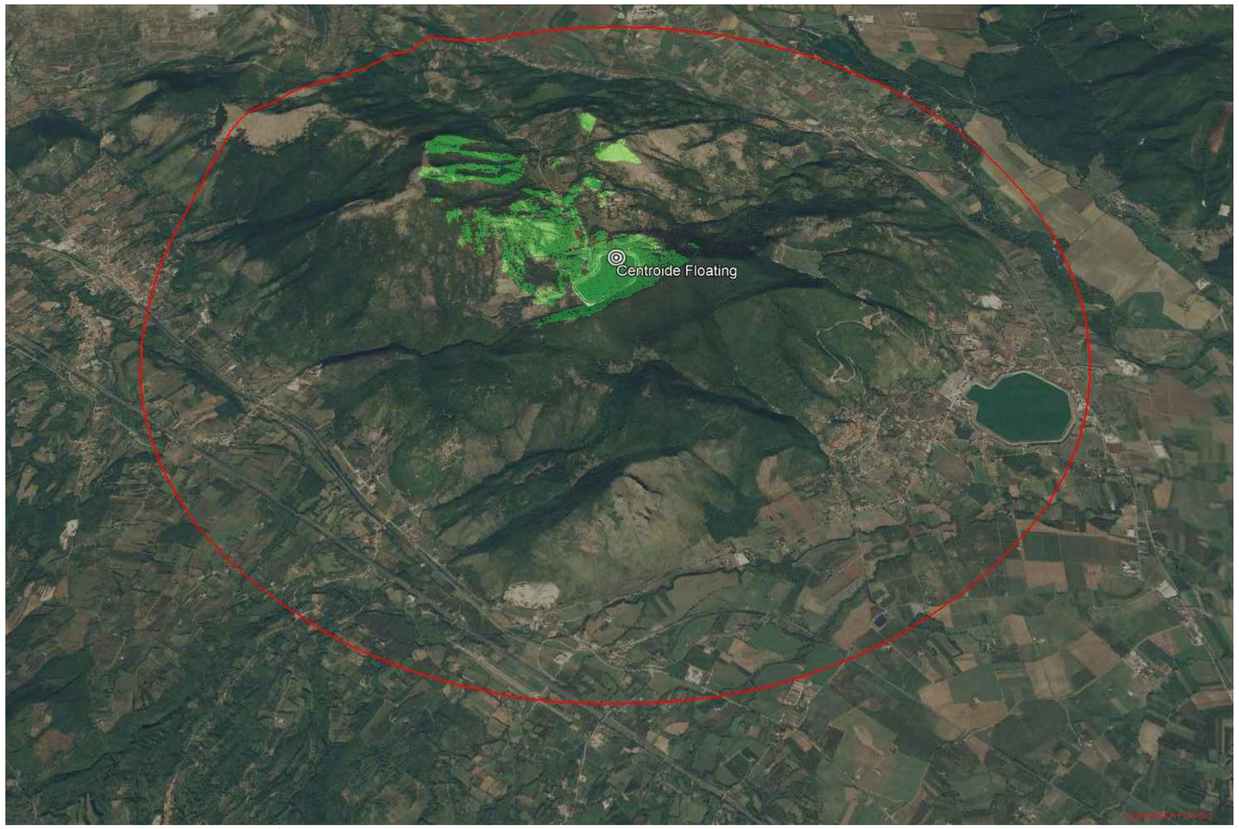

Aereofoto - Aree di visibilità allargata raggio 5 km: Rendering *algoritmo Earth* - vista Nord

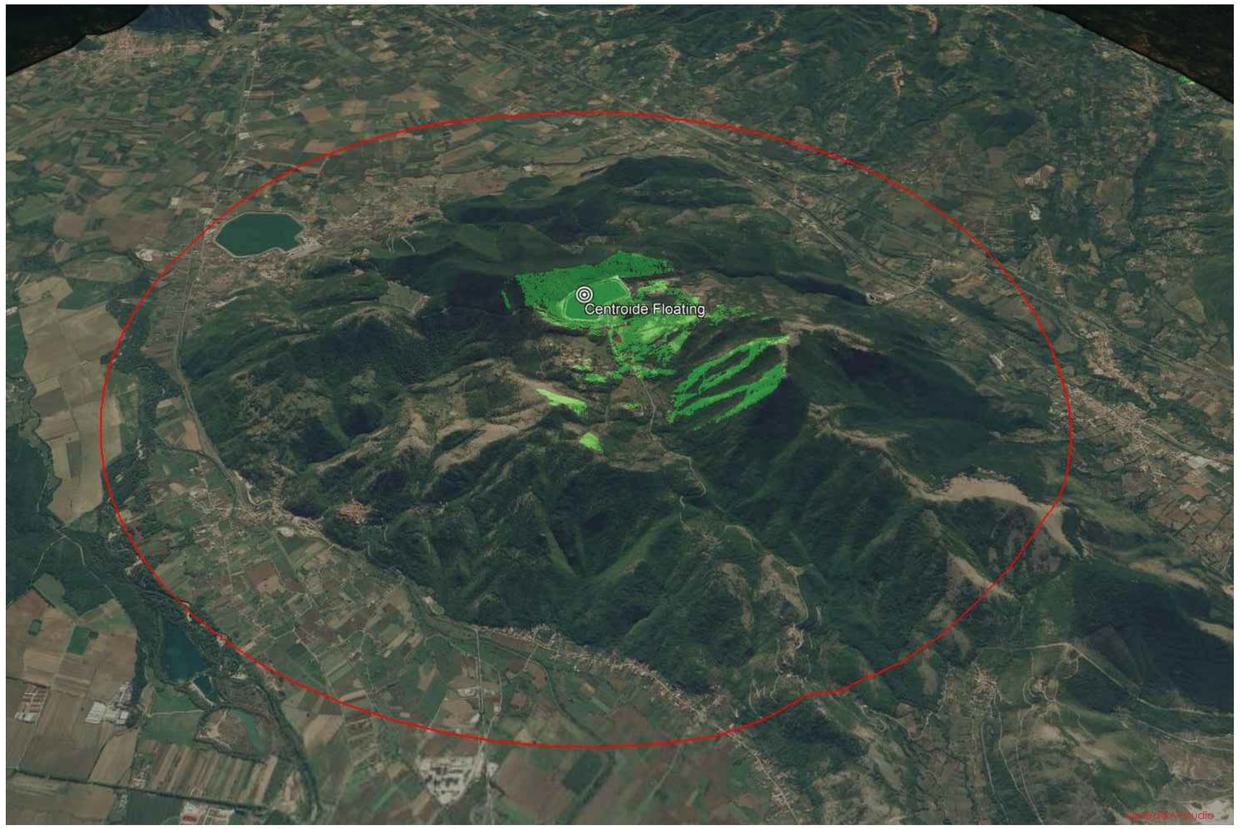

Aereofoto - Aree di visibilità allargata raggio 5 km: Rendering *algoritmo Earth* - vista SUD



Modello di analisi - Le zone in evidenza rappresentano le *Aree di Intervisibilità* dal centroide della piattaforma Floating

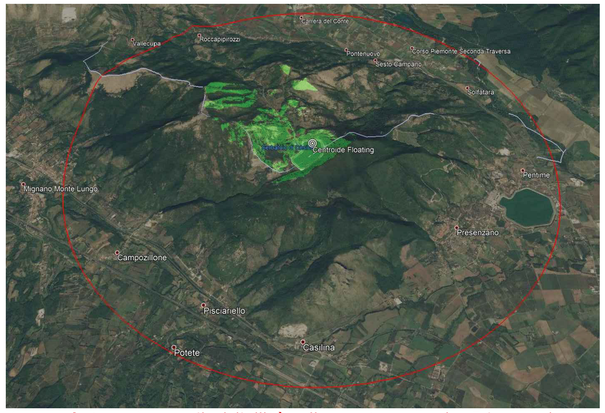

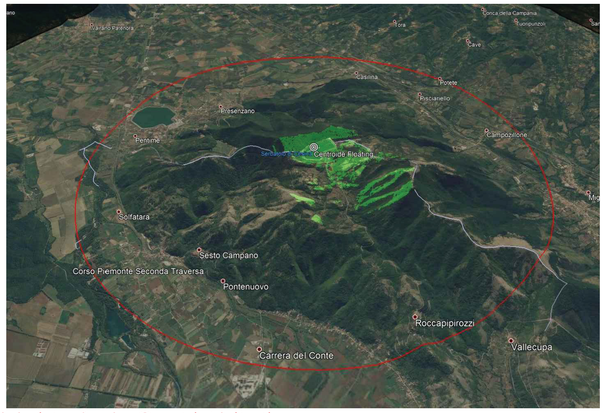

Aereofoto - Aree di visibilità allargata raggio 5 km - vista Nord / vista Sud - Centri Abitati

REV	DATE	DESCRIPTION	PREPARED	CHECKED	APPROVED
0	28/05/2020	Prima emissione	L.Giavina M. Iaquinta	F.Dorniacono S.Mastrullo	

CONTRACTORS LOGO: Stantec

PROJECT: **CESIMA**
Impianto Fotovoltaico flottante di Sesto Campano (IS)

FILE NAME: **GRE.EEC.D.27.IT.P.14457.00.048.00_Report Fotografico Stato dei Luoghi**

enel Green Power
Engineering & Construction

CLASSIFICATION:	FORMAT:	SCALE:	PLOT SCALE:	SHEET:
	A1	no scale	1 = 1	1 di / of 1

UTILIZATION SCOPE: **Progetto definitivo per autorizzazione**

TITLE: **Fotoinserimenti - Area di Visibilità allargata**

EGP VALIDATION

VALIDATED BY	A. Falcone
VERIFIED BY	V. Tedeschi - T. Fassi
COLLABORATORS	

EGP CODE

GROUP	FUNCTION	TYPE	ISSUER	COUNTRY	TEC.	PLANT	SYSTEM	PROGRESSIVE	REVISION
GRE	EEC	D	27	IT	P	14457	00	058	00

This document is property of Enel Green Power SpA. It is strictly forbidden to reproduce this document, in whole or in part, and to provide to others any related information without the previous written consent by Enel Green Power SpA.